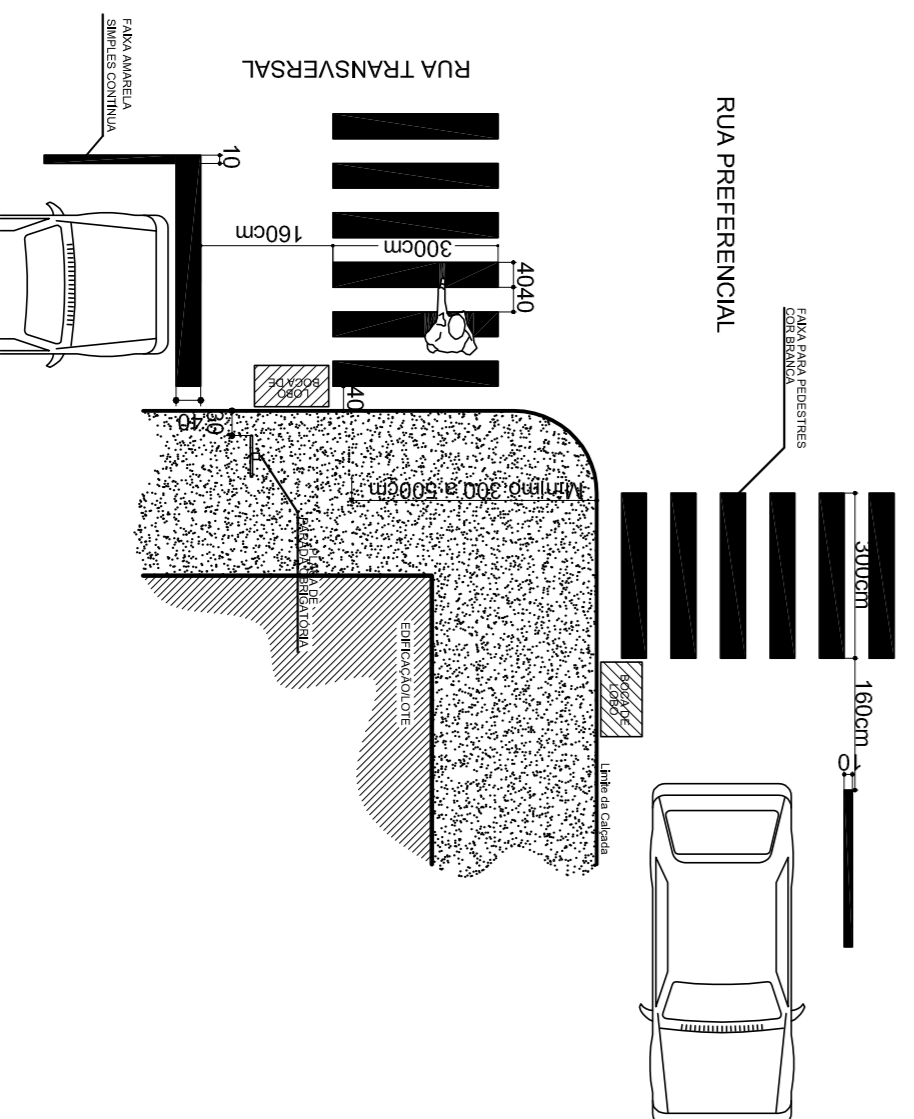
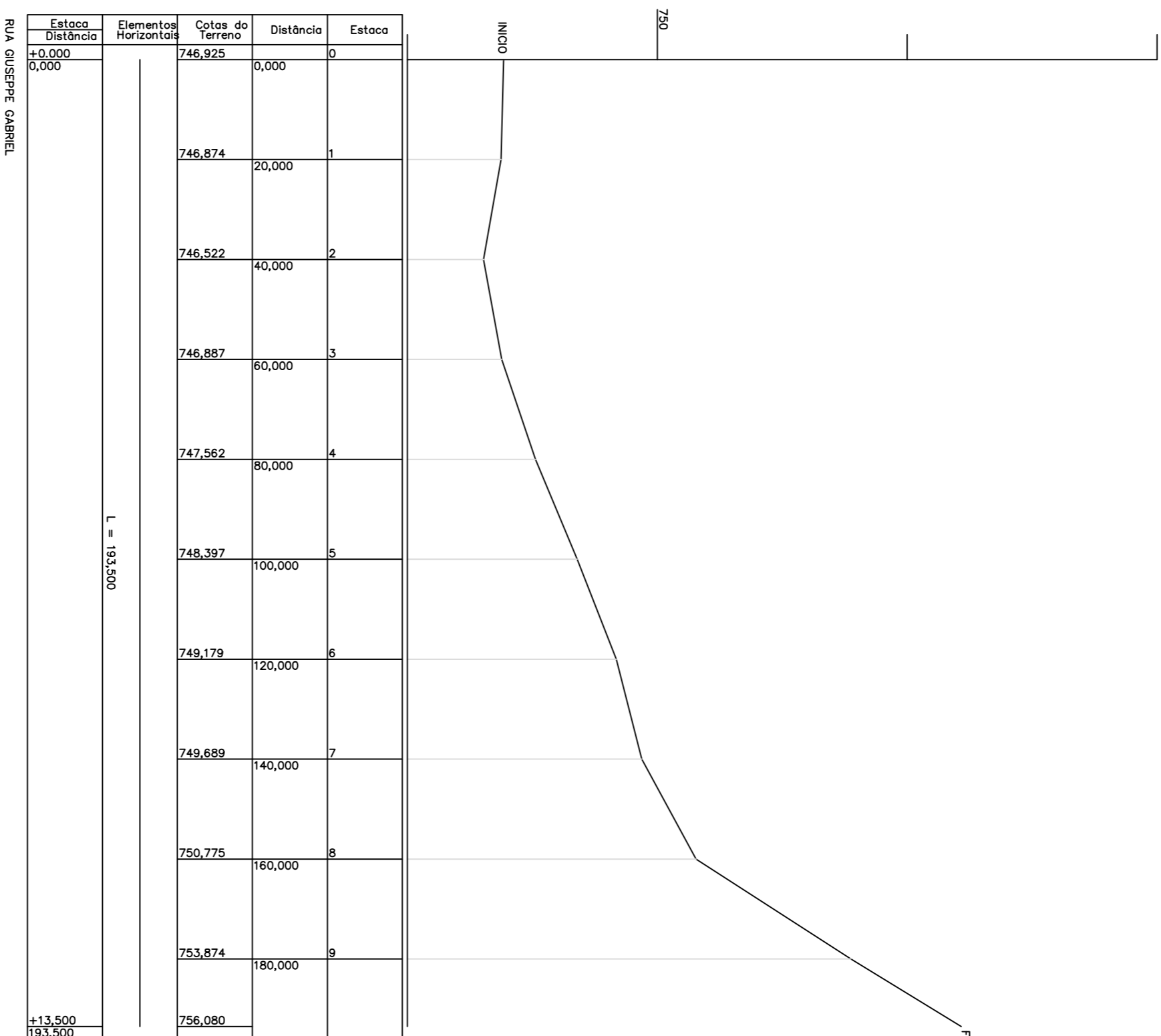
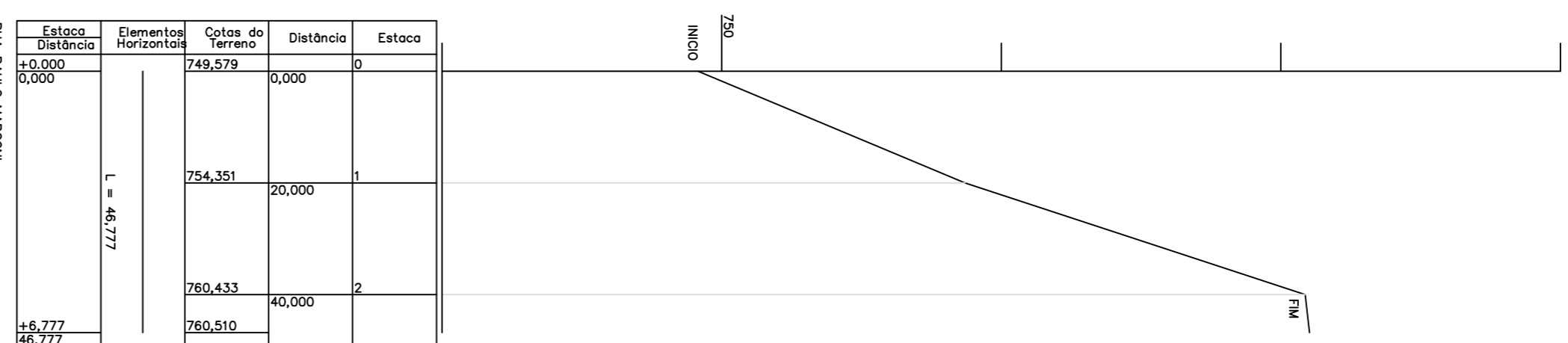
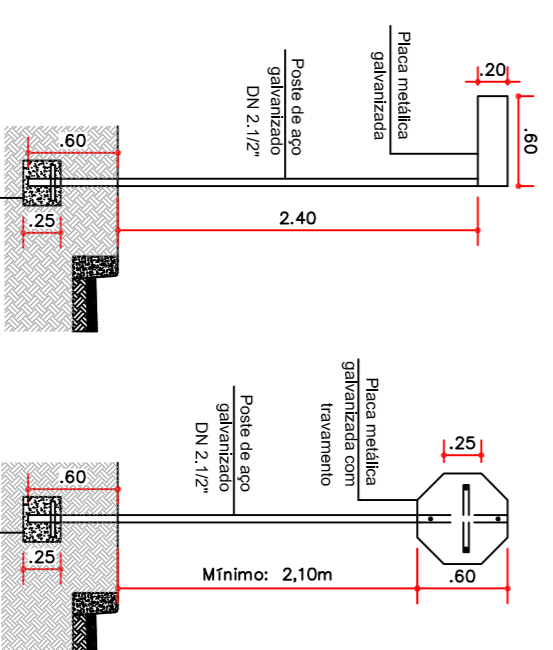
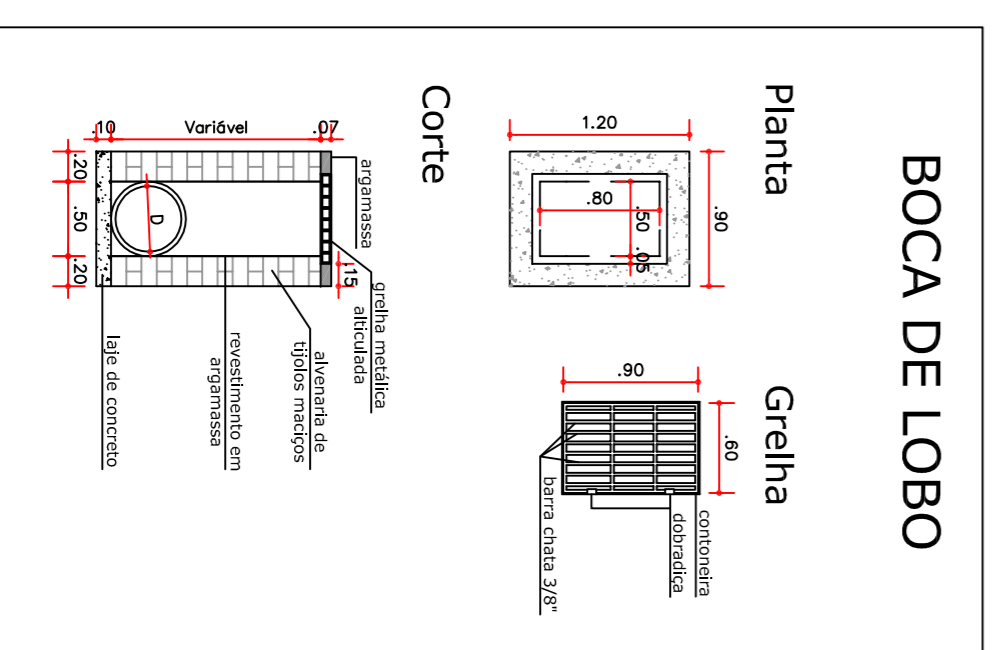


Perfil Longitudinal

Escala: 1:1000



Detalhe da sinalização



Detalhamento das placas



MUNICÍPIO DE CORDILHEIRA ALTA

DESCRIÇÃO: Capoeamento Asfáltico	ESCALA: Indicada
EMPREGO DA OBRA: Rua Giuseppe Gabrêl, Rua Paulo Marconi e Av. Ferrigno Tozzo	DATA: set/2020
RESPONSÁVEL TÉCNICO PELO PROJETO: Mirreli Pezzini Rocha Engenheira Civil - CREA-SC 123037-7	ÁREA: 2577,00m ²
FRANQUIA: 03/03	DESENHO: Mirrelli
ARQUIVO: -	