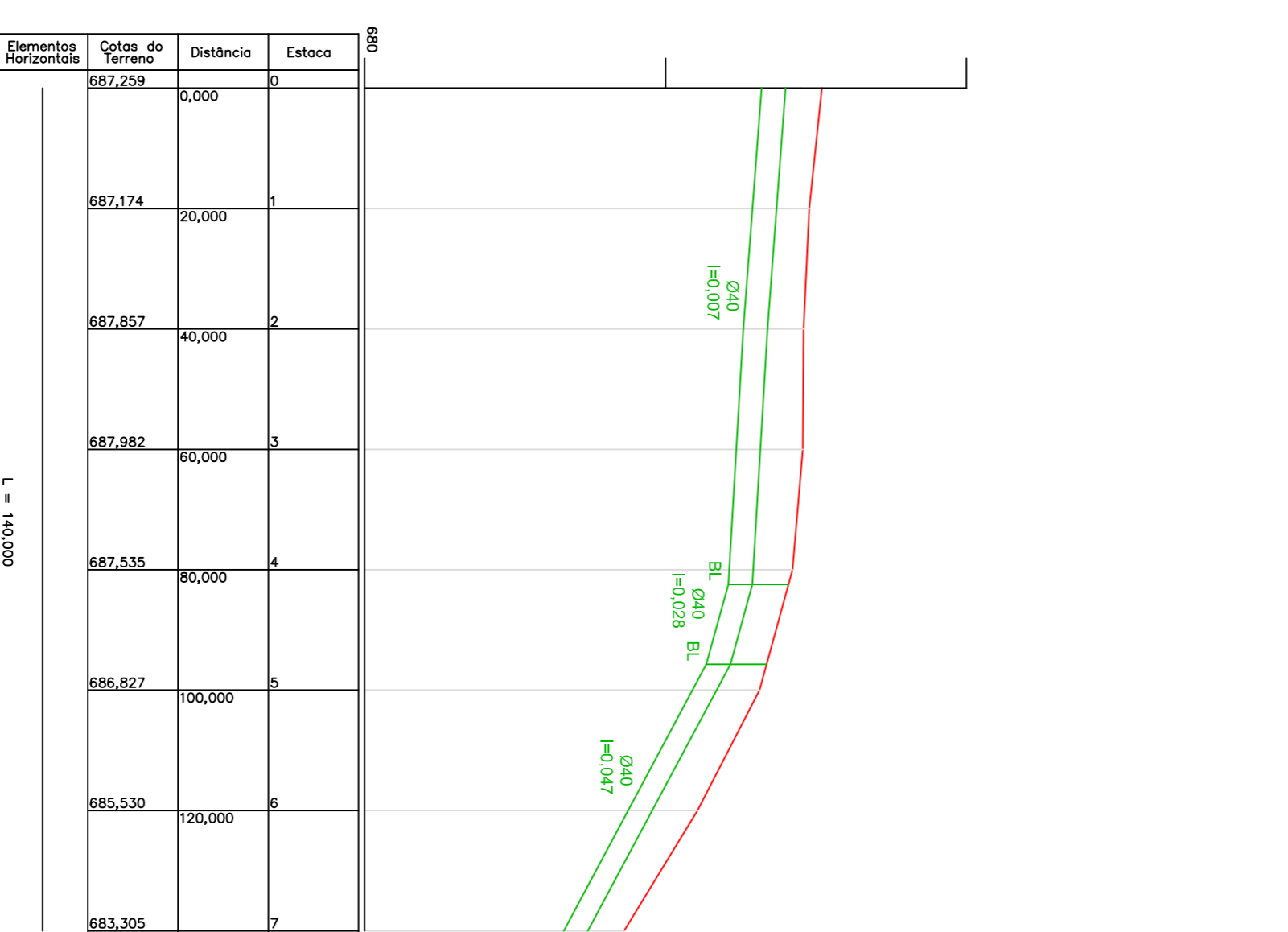
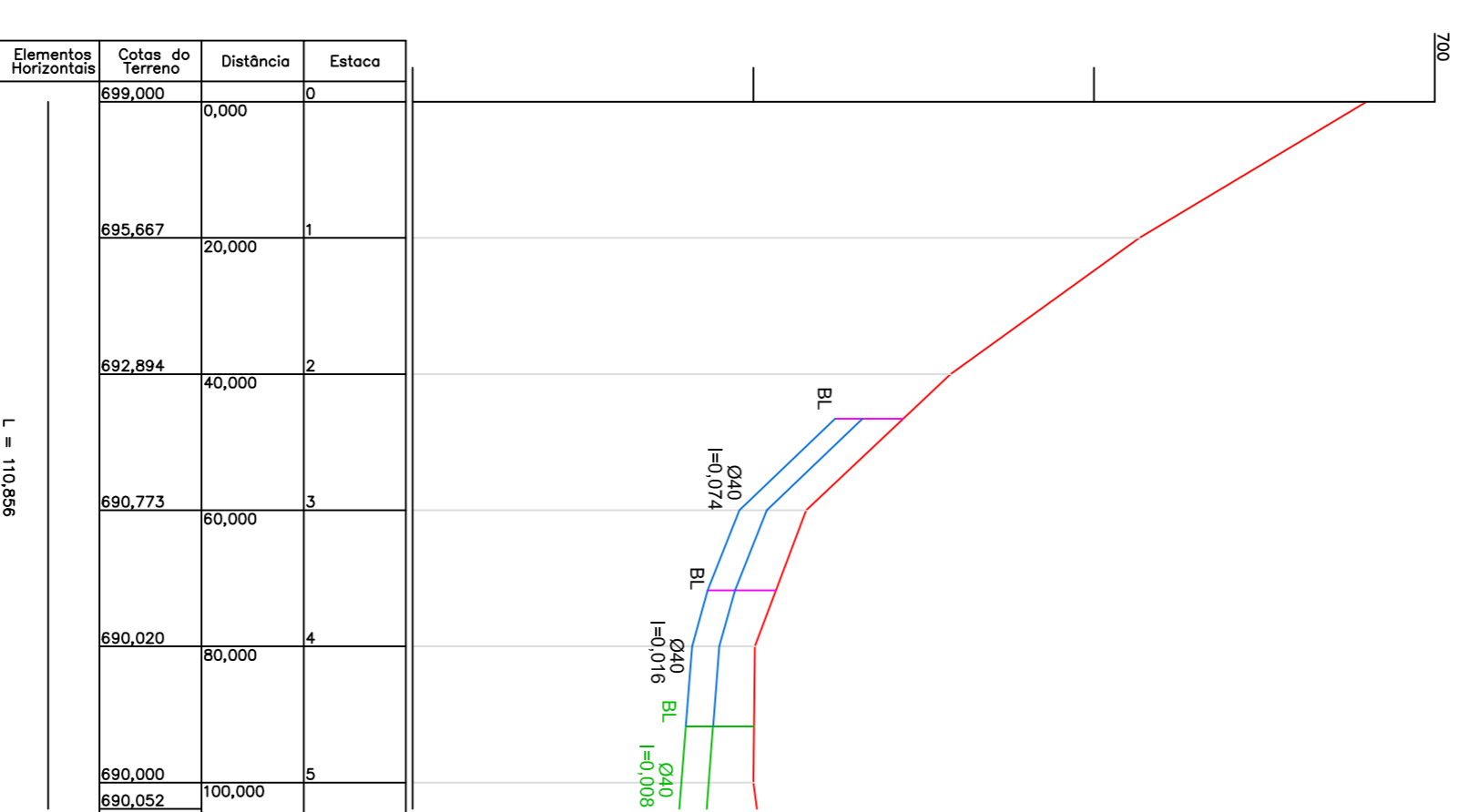
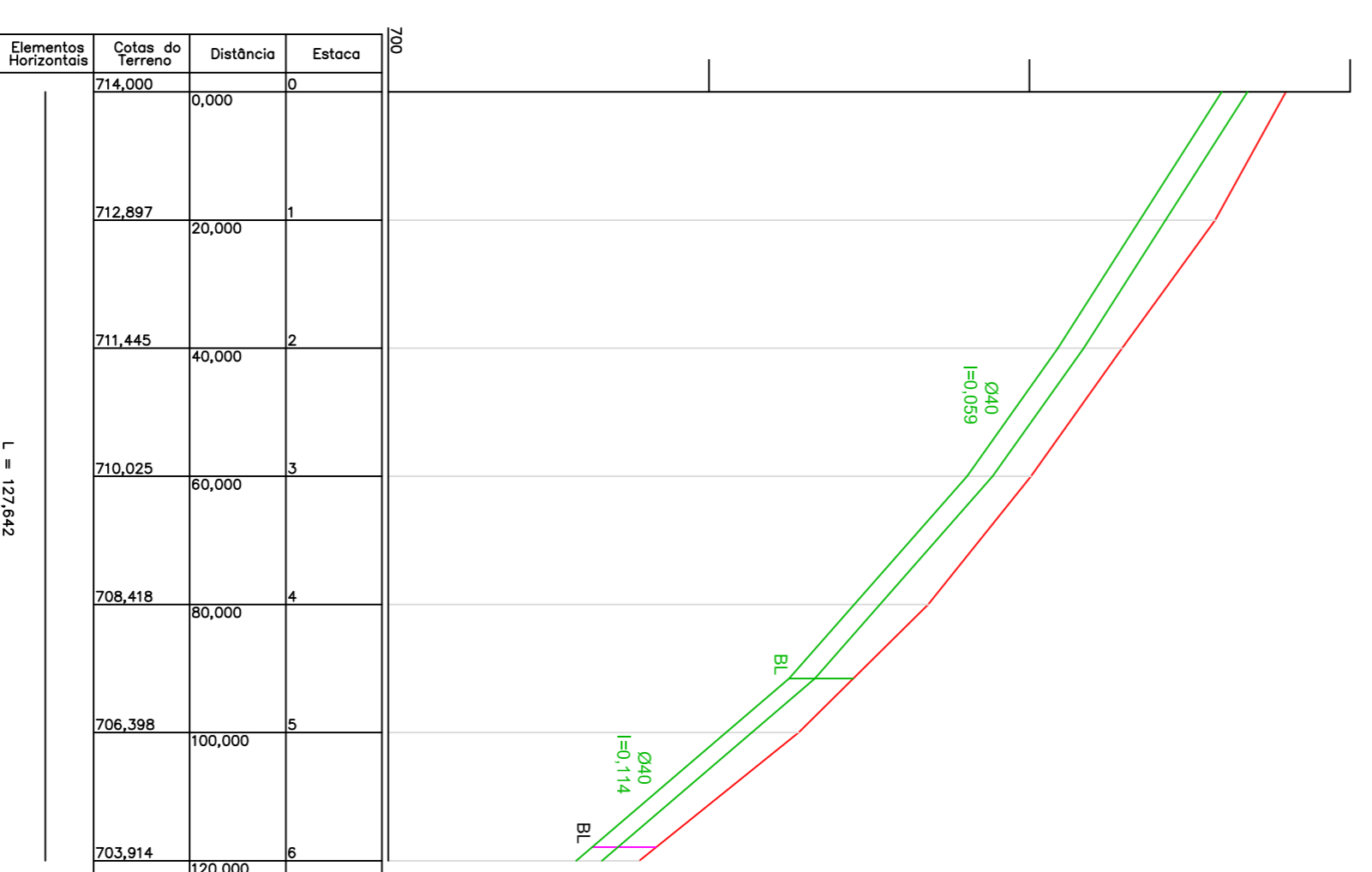
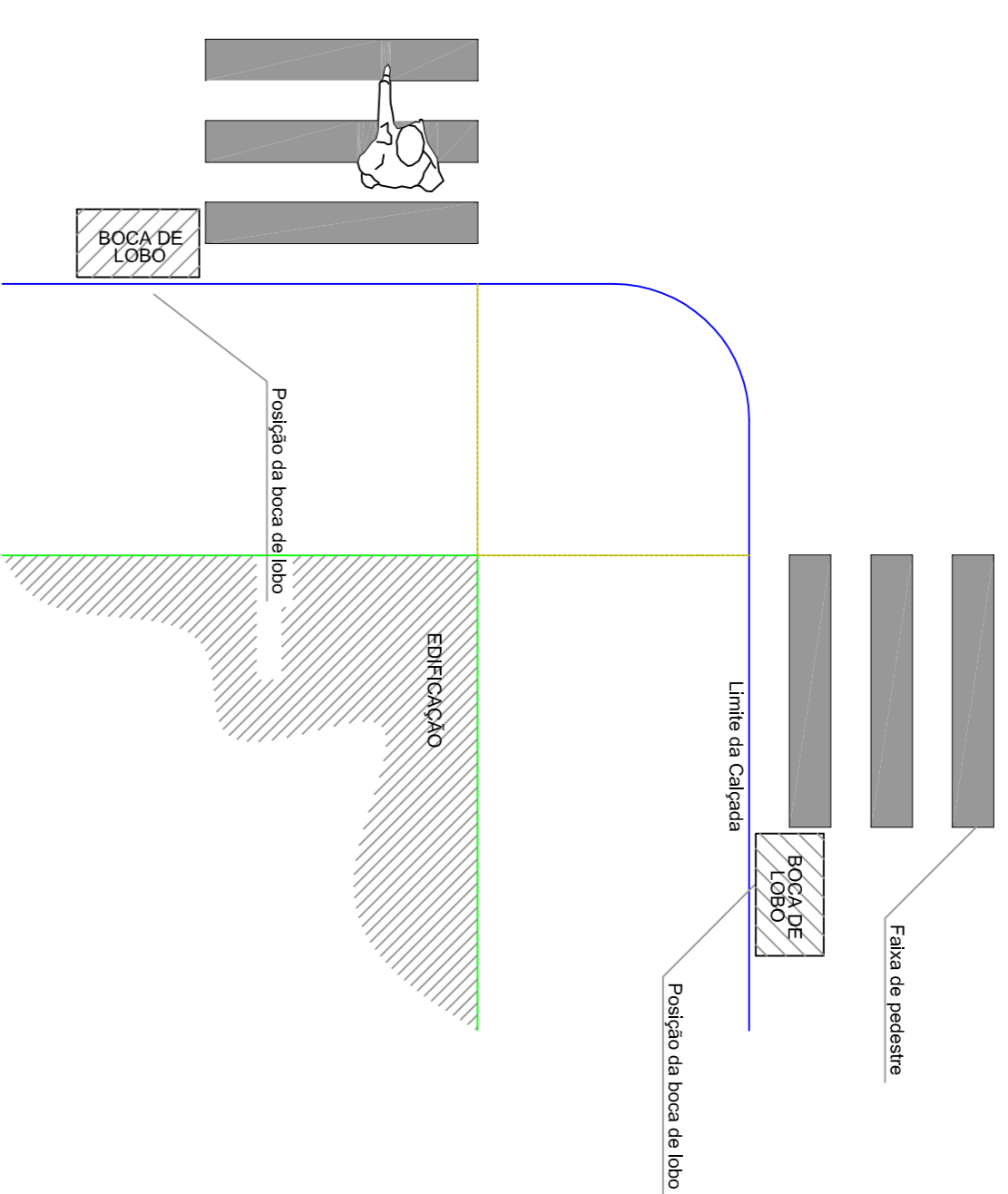
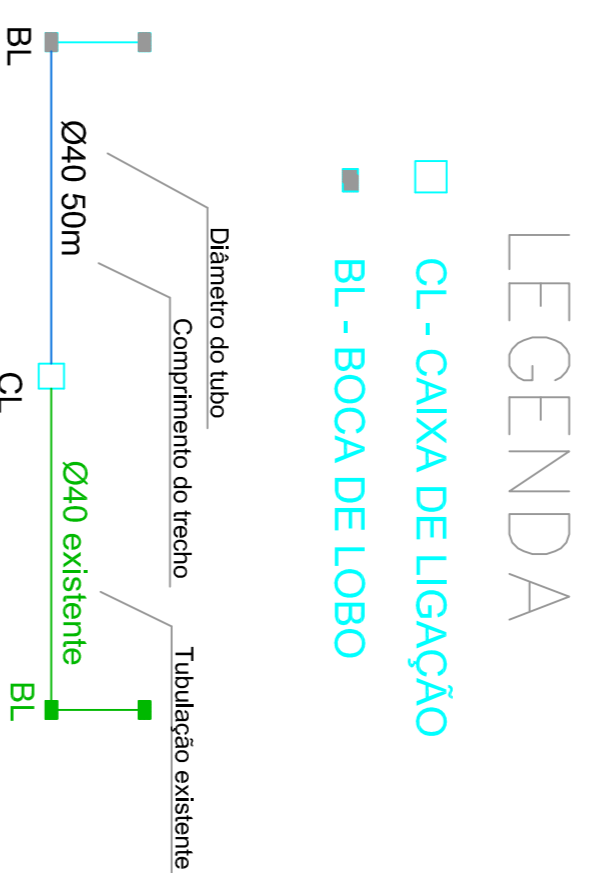
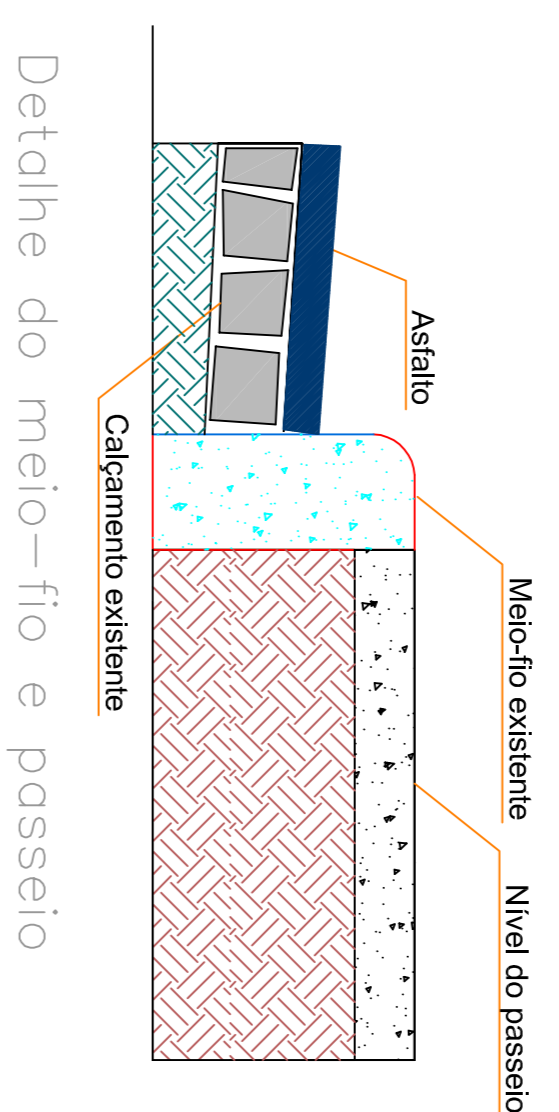
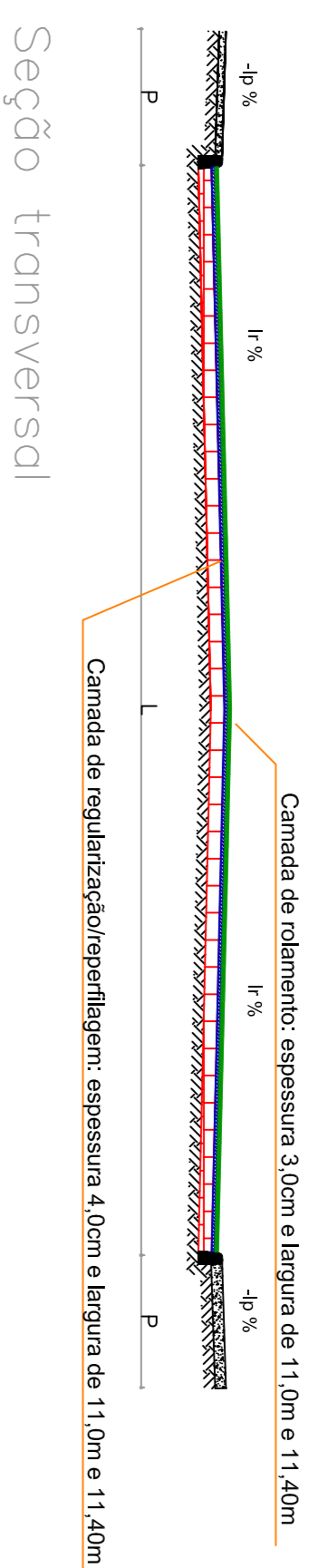


<b>Logradouro</b>	<b>Comp</b>	<b>Larg</b>	<b>Ir</b>	<b>P</b>	<b>lp</b>	<b>Área</b>
Rua Olmir Caldart	61,40 m	11,40 m	2,7%	2,00 m	1,0%	700,00 m <sup>2</sup>
<b>Área total = 700,00 m<sup>2</sup></b>						



Rua Inês Zanluchi

Escala: 1:1.000

Rua Rachelle C de Cézaro

Escala: 1:1.000

Rua Olmir Caldart

Escala: 1:1.000



**AMOSC**  
ASSOCIAÇÃO DOS MUNICÍPIOS DO OESTE DE SANTA CATARINA

MUNICÍPIO DE CORDILHEIRA ALTA

REPRESENTAÇÃO  
Pavimentação asfáltica

ESCALA:  
INDICADA

PROFESSOR DA ESCOLA  
Rua Olmir Caldart

DATA:  
FEV/2018

CONTÉUDO:  
Planta baixa, perfil longitudinal, drenagem e detalhes

FECHA:  
FERNANDO

RESPONSÁVEL TÉCNICO PELO PROJETO  
Eng. Civil Fernando L. Becker

PROJETO:  
Asf 3 ruas.dwg

Nº DO PROJETO:  
5.008

PROJETO:  
04