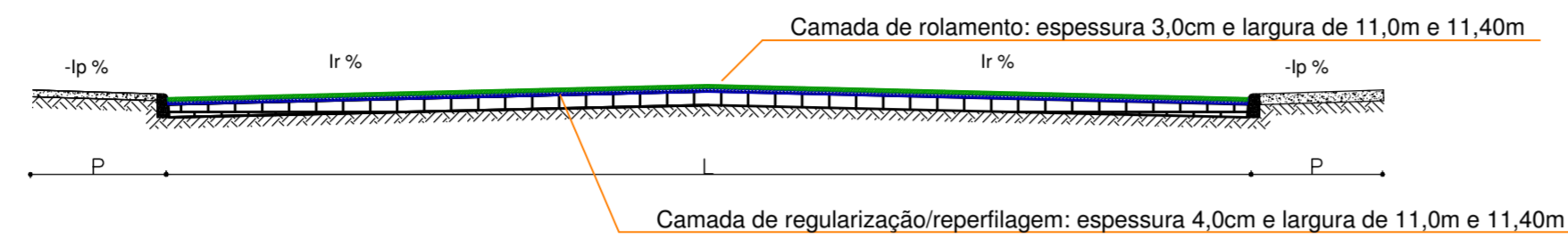
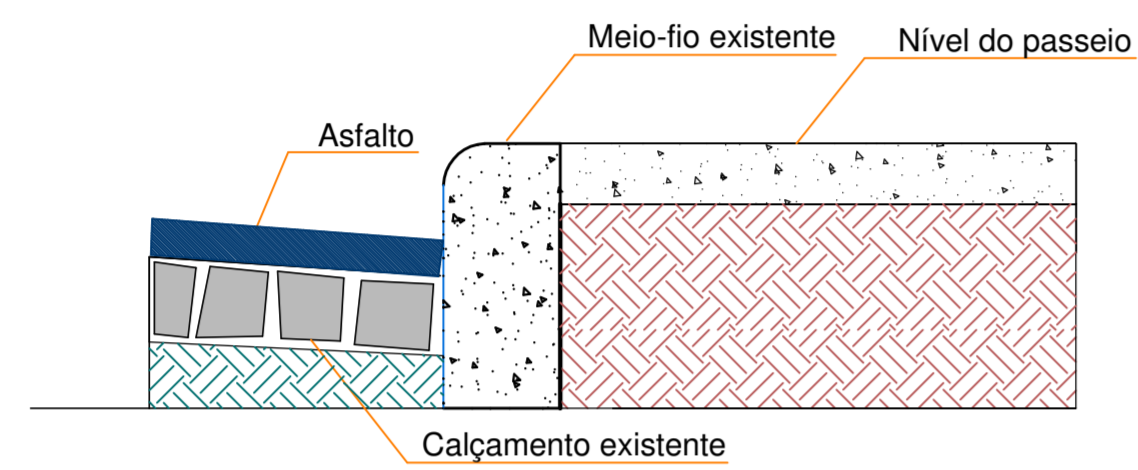


| Logradouro                   | Comp     | Larg    | Ir   | P      | Ip   | Área                    |
|------------------------------|----------|---------|------|--------|------|-------------------------|
| Rua Inês Zanluchi            | 127,60 m | 11,00 m | 2,7% | 2,00 m | 1,0% | 1.403,60 m <sup>2</sup> |
| Rua Rachele Canton de Cézaro | 110,80 m | 11,40 m | 2,7% | 2,00 m | 1,0% | 1.263,10 m <sup>2</sup> |
| Rua Olmir Caldart            | 78,60 m  | 11,40 m | 2,7% | 2,00 m | 1,0% | 896,00 m <sup>2</sup>   |

Área total = 3.562,70 m<sup>2</sup>



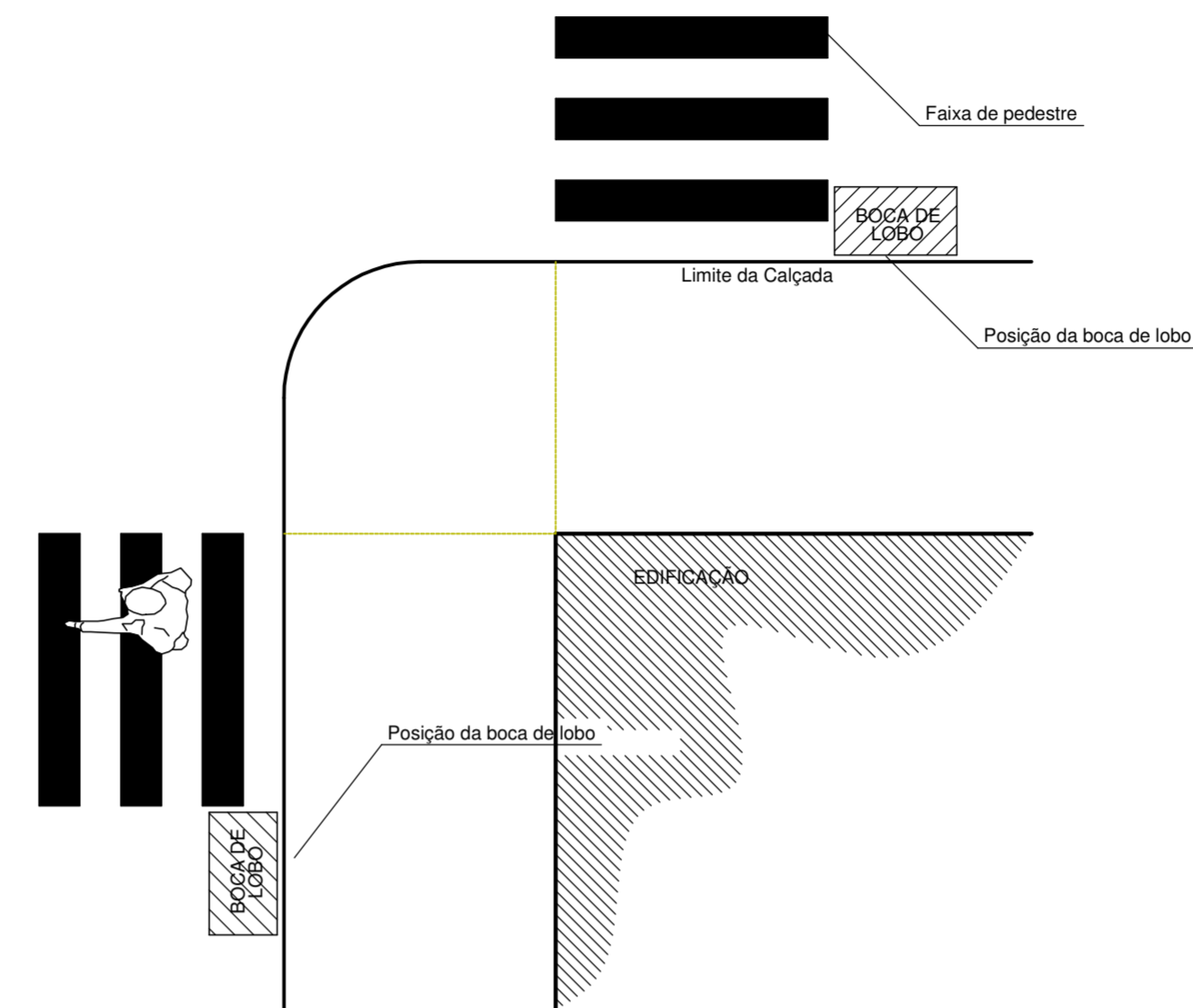
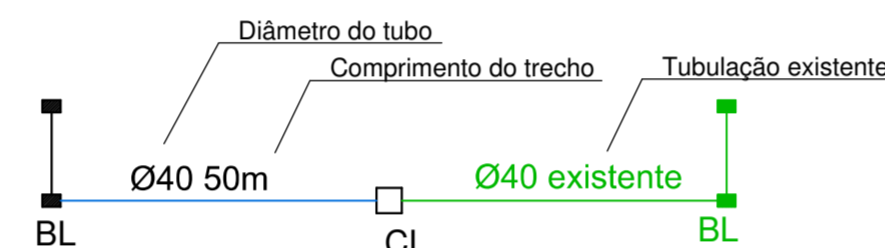
Seção transversal



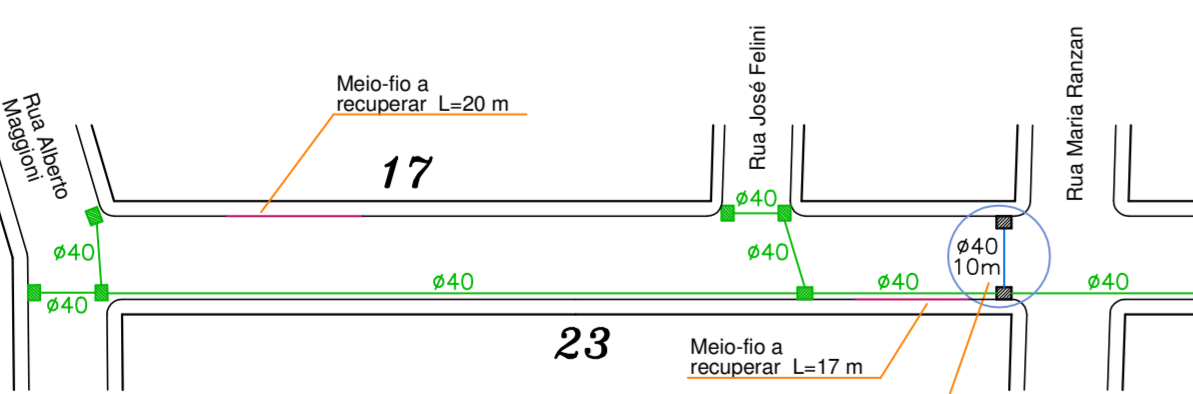
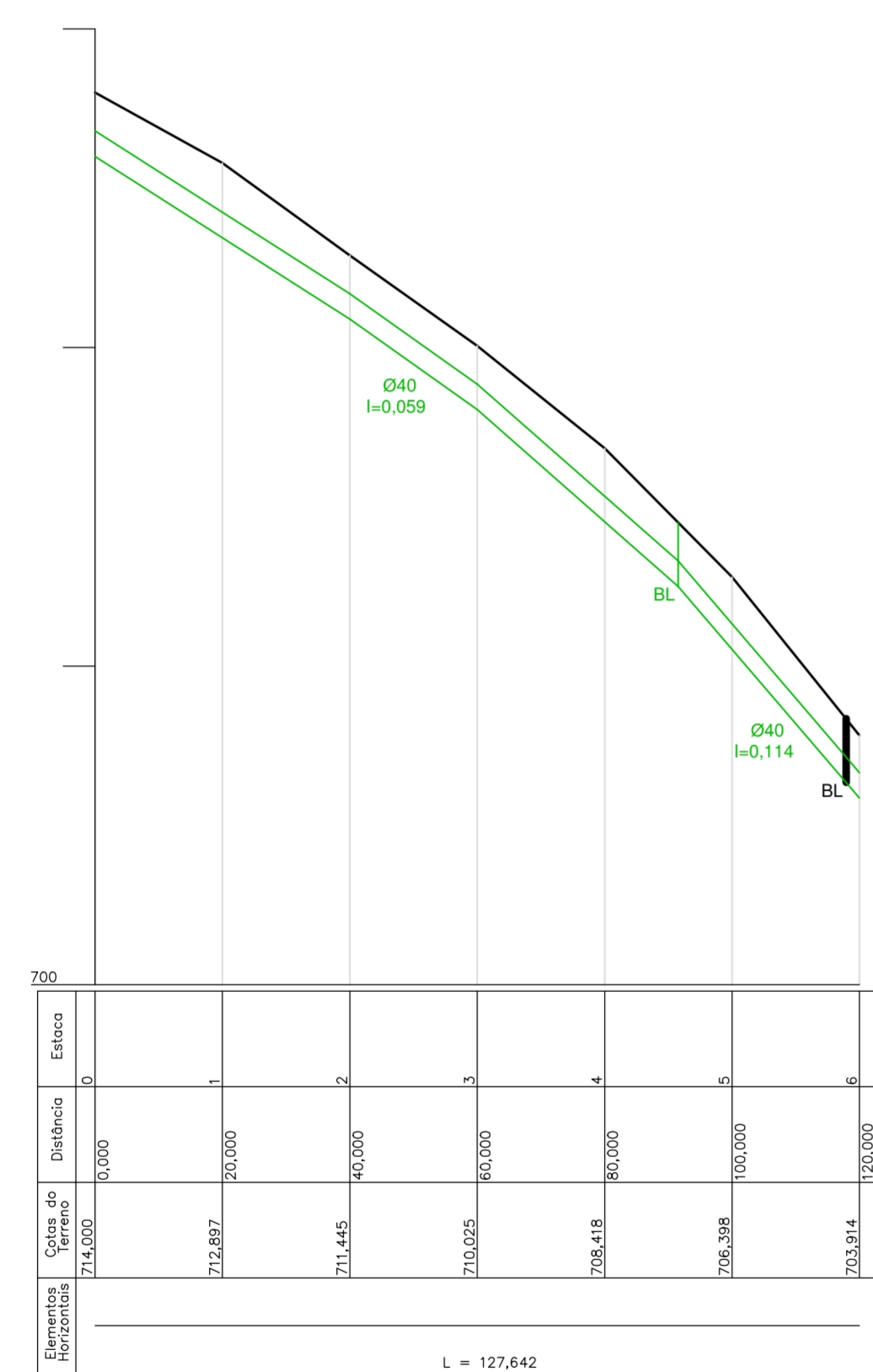
Detalhe do meio-fio e passeio

**LEGENDA**

- CL - CAIXA DE LIGAÇÃO
- BL - BOCA DE LOBO

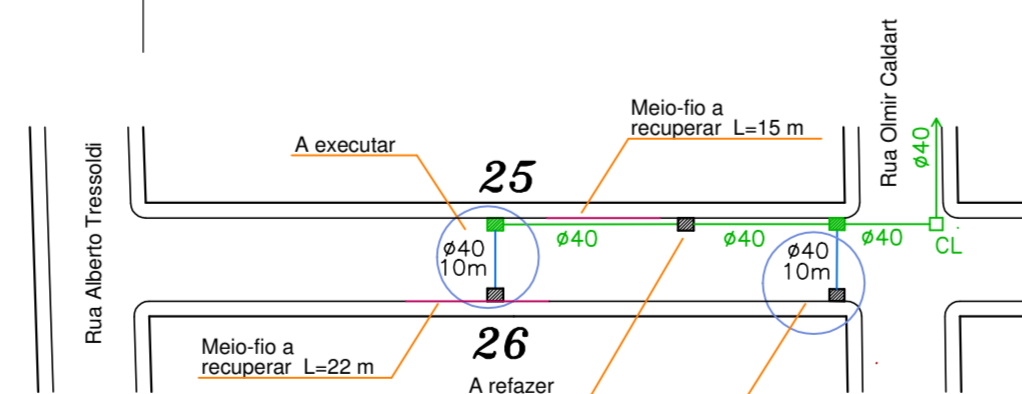
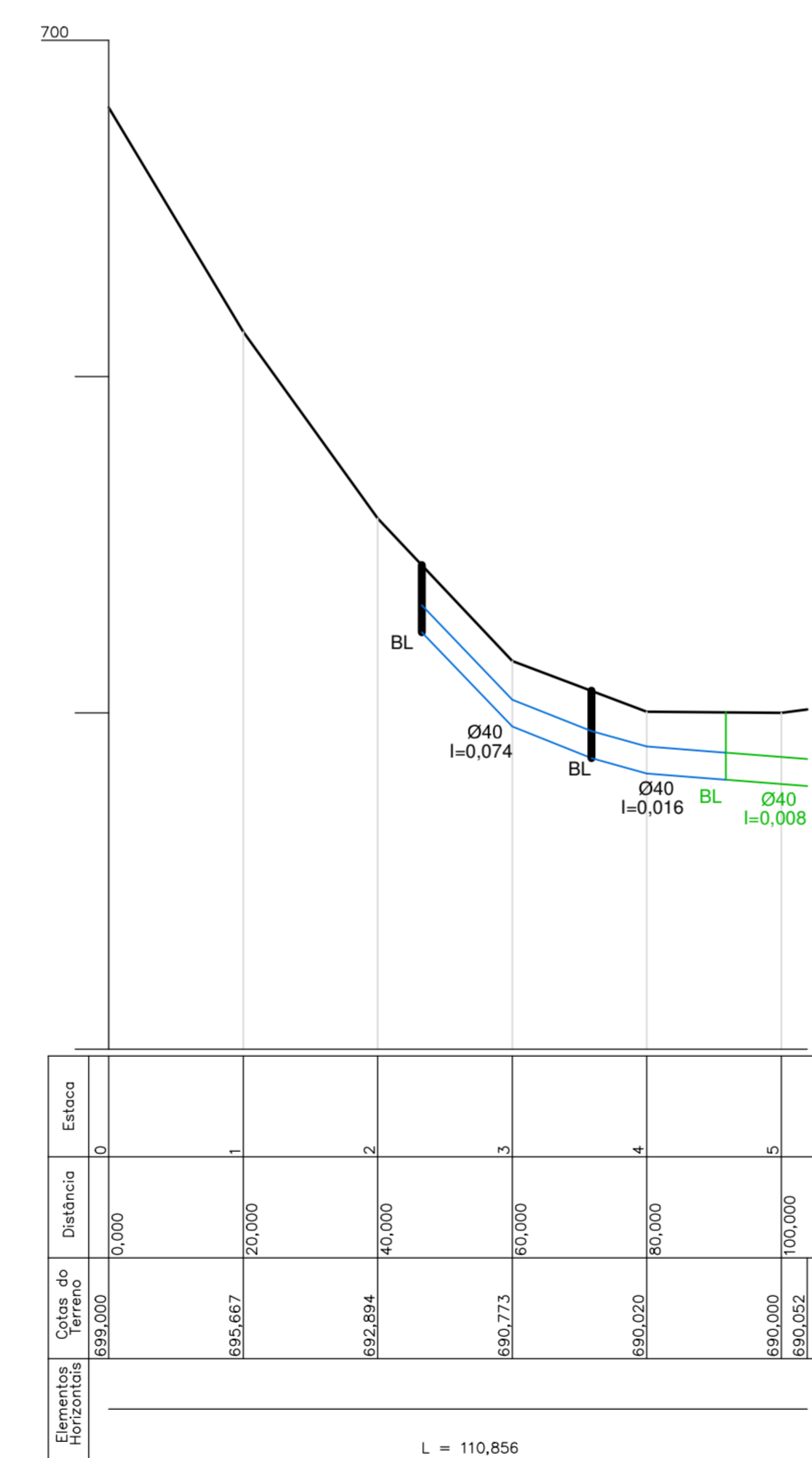


Localização da boca de lobo



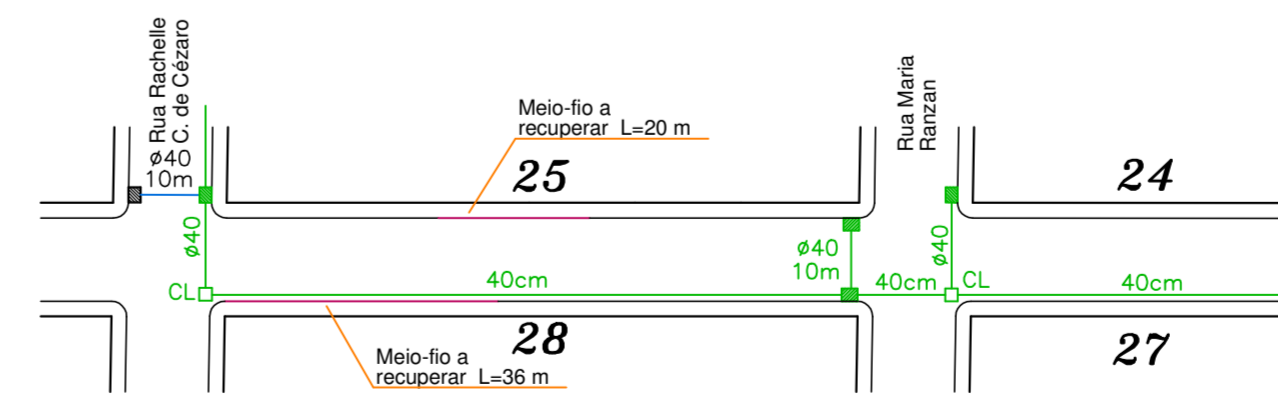
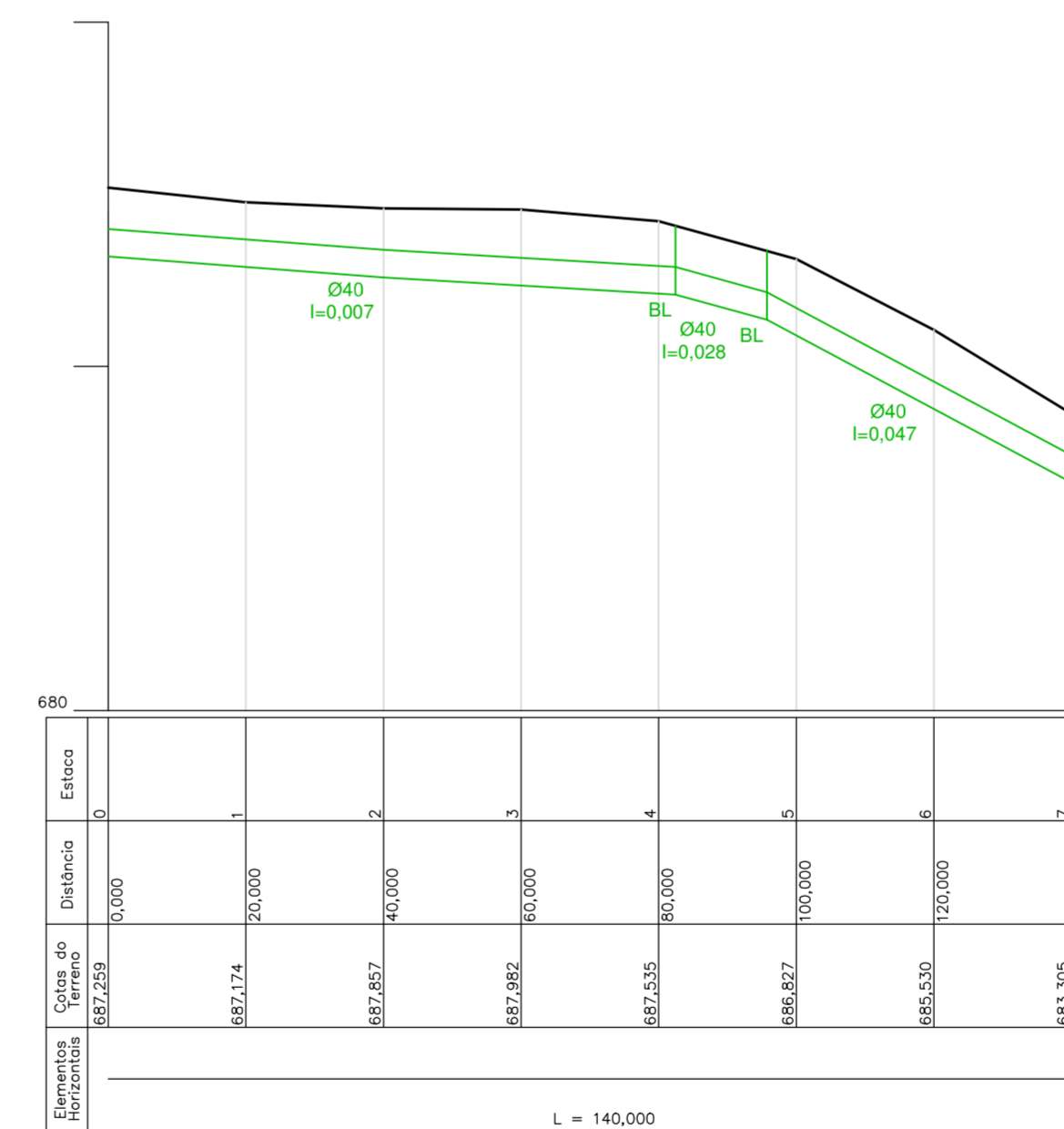
**Rua Inês Zanluchi**

Escala: \_\_\_ 1:1.000



**Rua Rachele C de Cézaro**

Escala: \_\_\_ 1:1.000



**Rua Olmir Caldart**

Escala: \_\_\_ 1:1.000



**AMOSC**  
ASSOCIAÇÃO DOS MUNICÍPIOS DO OESTE DE SANTA CATARINA

**MUNICÍPIO DE CORDILHEIRA ALTA**

|  |   |
|--|---|
| DESCRIÇÃO<br><b>Pavimentação asfáltica</b>                                       | ESCALA<br>INDICADA                                |
| PROBLEMA DA OBRA<br>Ruas Inês Zanluchi, Rachele Canton de Cézaro e Olmir Caldart | DATA<br>setembro/2017                             |
| CONTEÚDO<br>Planta baixa, perfil longitudinal, drenagem e detalhes               | N. DO PROJETO<br>5.008                            |
| RESPONSÁVEL TÉCNICO PROJETO  | FRANCA<br>04                                      |
| Eng. Civil Fernando L. Becker<br>CREA-SC n. 21.266-9                             | DESIGNER<br>Fernando<br>ARQUIVO<br>Asf 3 ruas.dwg |